

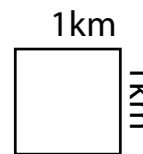


TRANSNOMAD 2017





DIA - DAY 1 Jueves / Thursday 14



DAY 1 - FINISH
Bagnères-de-Luchon - Camping Chantecler

- Enlace en Furgón / Shuttle van - - - -
- Enlace Bici / Bike Link >>>>>>
- Porteo / Walking Link >>>>>>
- Tramo cronometrado / Stage - - - -
- Inicio tramo / Start stage ●
- Final tramo / Finish stage ●
- Avituallamiento / Feed Station Ⓐ

T5 CLOT DES POUPÉS
740m
140m desnivel / descent

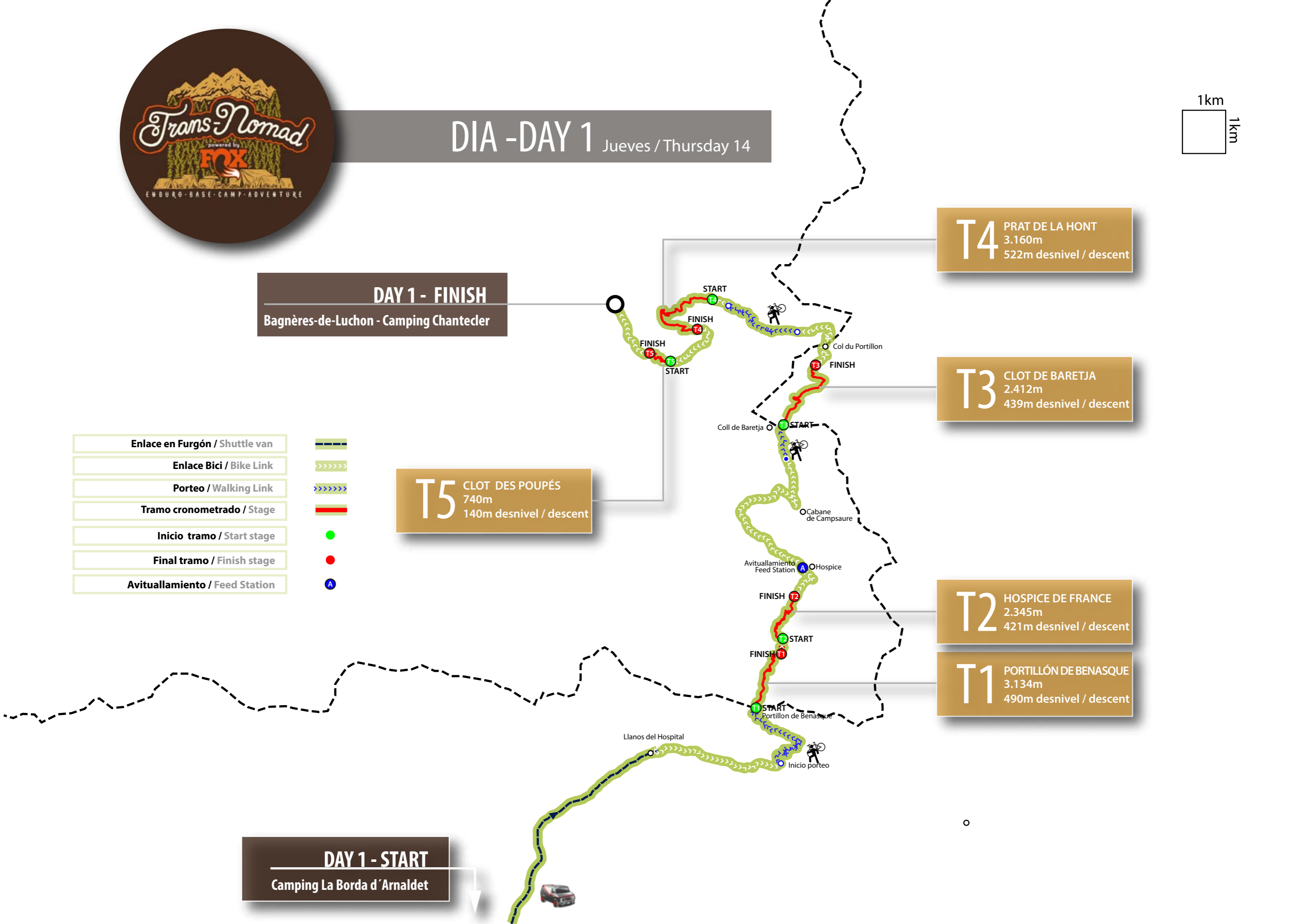
T4 PRAT DE LA HONT
3.160m
522m desnivel / descent

T3 CLOT DE BARETJA
2.412m
439m desnivel / descent

T2 HOSPICE DE FRANCE
2.345m
421m desnivel / descent

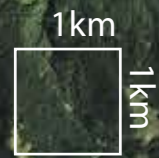
T1 PORTILLÓN DE BENASQUE
3.134m
490m desnivel / descent

DAY 1 - START
Camping La Borda d'Arnaldet












DIA - DAY 1 Jueves / Thursday 14



DAY 1 - FINISH
Bagnères-de-Luchon - Camping Chantecler

-  Enlace en Furgón / Shuttle van
-  Enlace Bici / Bike Link
-  Porteo / Walking Link
-  Tramo cronometrado / Stage
-  Inicio tramo / Start stage
-  Final tramo / Finish stage
-  Avituallamiento / Feed Station

T5 CLOT DES POUPÉS
740m
140m desnivel / descent

T4 PRAT DE LA HONT
3.160m
522m desnivel / descent

T3 CLOT DE BARETJA
2.412m
439m desnivel / descent

T2 HOSPICE DE FRANCE
2.345m
421m desnivel / descent

T1 PORTILLÓN DE BENASQUE
3.134m
490m desnivel / descent

DAY 1 - START
Camping La Borda d'Arnaldet





DIA - DAY 1

Jueves / Thursday 14



DAY 1 - FINISH
Bagnères-de-Luchon - Camping Chantecler

T4 PRAT DE LA HONT
3.160m
522m desnivel / descent

T3 CLOT DE BARETJA
2.412m
439m desnivel / descent

T5 CLOT DES POUPÉS
740m
140m desnivel / descent

T2 HOSPICE DE FRANCE
2.345m
421m desnivel / descent

T1 PORTILLÓN DE BENASQUE
3.134m
490m desnivel / descent

- Enlace en Furgón / Shuttle van**
- Enlace Bici / Bike Link**
- Porteo / Walking Link**
- Tramo cronometrado / Stage**
- Inicio tramo / Start stage**
- Final tramo / Finish stage**
- Avituallamiento / Feed Station**

DAY 1 - START
Camping La Borda d'Arnaldet

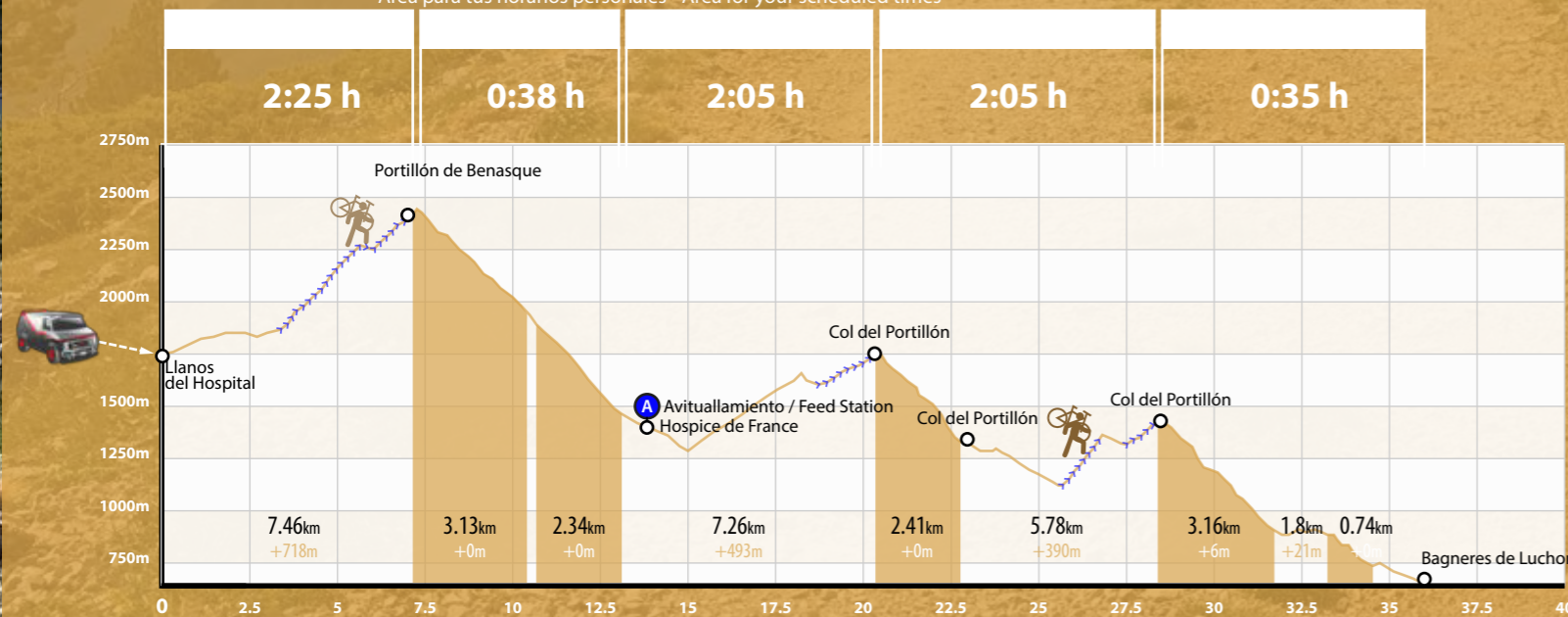




DIA -DAY 1 Jueves / Thursday 14

Altimetría

Área para tus horarios personales - Area for your scheduled times



T1 PORTILLÓN de BENASQUE
T2 HOSPICE de FRANCE
T3 COLL de BARETJA
T4 PRAT de la HONT
T5 CLOT des POUPÉS

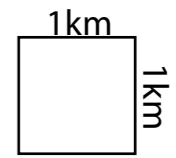
36,1 km - 1.666m





DIA -DAY 2 Viernes / Friday 15

DAY 2 - START
Camping Chantecler - Bagnères-de-Luchon



T1 Puerto de la FORQUETA
4.418m
736m desnivel / descent

T2 PICO del COMODOTO
1.825m
396m desnivel / descent


T3 BOSQUE de COMODOTO
2.259m
364m desnivel / descent

T4 ESPIERBA
1.577m
190m desnivel / descent

T5 SENDERO DE LA CANAL
1.762m
237m desnivel / descent

DAY 2 - FINISH
Camping Bielsa - Bielsa

- Enlace en Furgón / Shuttle van
- Enlace Bici / Bike Link
- Porteo / Walking Link
- Tramo cronometrado / Stage
- Inicio tramo / Start stage
- Final tramo / Finish stage
- Avituallamiento / Feed Station





DIA - DAY 2 Viernes / Friday 15

DAY 2 - START
Camping Chantecler - Bagnères-de-Luchon



T1 Puerto de la FORQUETA
4.418m
736m desnivel / descent








T2 PICO del COMODOTO
1.825m
396m desnivel / descent

T3 BOSQUE de COMODOTO
2.259m
364m desnivel / descent

T4 ESPIERBA
1.577m
190m desnivel / descent

T5 SENDERO DE LA CANAL
1.762m
237m desnivel / descent

DAY 2 - FINISH
Camping Bielsa - Bielsa

-  Enlace en Furgón / Shuttle van
-  Enlace Bici / Bike Link
-  Porteo / Walking Link
-  Tramo cronometrado / Stage
-  Inicio tramo / Start stage
-  Final tramo / Finish stage
-  Avituallamiento / Feed Station


- 
- 
- 





DIA -DAY 2 Viernes / Friday 15

DAY 2 - START
Camping Chantecler - Bagnères-de-Luchon



T1 Puerto de la FORQUETA
4.418m
736m desnivel / descent








T2 PICO del COMODOTO
1.825m
396m desnivel / descent

T3 BOSQUE de COMODOTO
2.259m
364m desnivel / descent

T4 ESPIERBA
1.577m
190m desnivel / descent

T5 SENDERO DE LA CANAL
1.762m
237m desnivel / descent

DAY 2 - FINISH
Camping Bielsa - Bielsa

-  Enlace en Furgón / Shuttle van
-  Enlace Bici / Bike Link
-  Porteo / Walking Link
-  Tramo cronometrado / Stage
-  Inicio tramo / Start stage
-  Final tramo / Finish stage
-  Avituallamiento / Feed Station

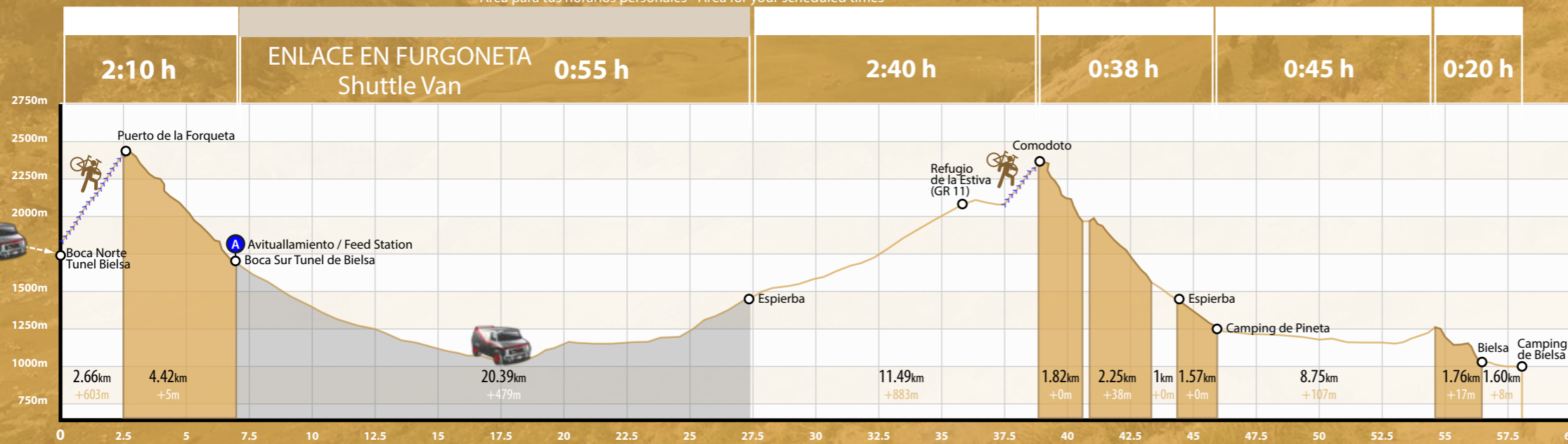




DIA 2 Viernes /Friday 15

Altimetría

Área para tus horarios personales - Area for your scheduled times



T1
PUERTO DE LA FORQUETA

T2
PICO DEL COMODOTO

T3
BOSQUE DEL COMODOTO

T4
ESPIERBA

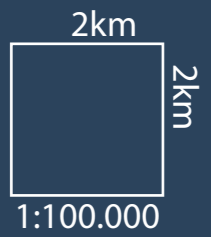
T5
SENDERO DE LA CANAL

37,7 km - 1.681 m





DIA -DAY 3 Sábado/ Saturday 16



DAY 3 - START
Camping Bielsa - Bielsa

T1 PUERTO DE LA MADERA
2.229m
278m desnivel / descent

T2 TABERNÉS
2.074m
417m desnivel / descent

T3 RABALSORRI
5.185m
872m desnivel / descent

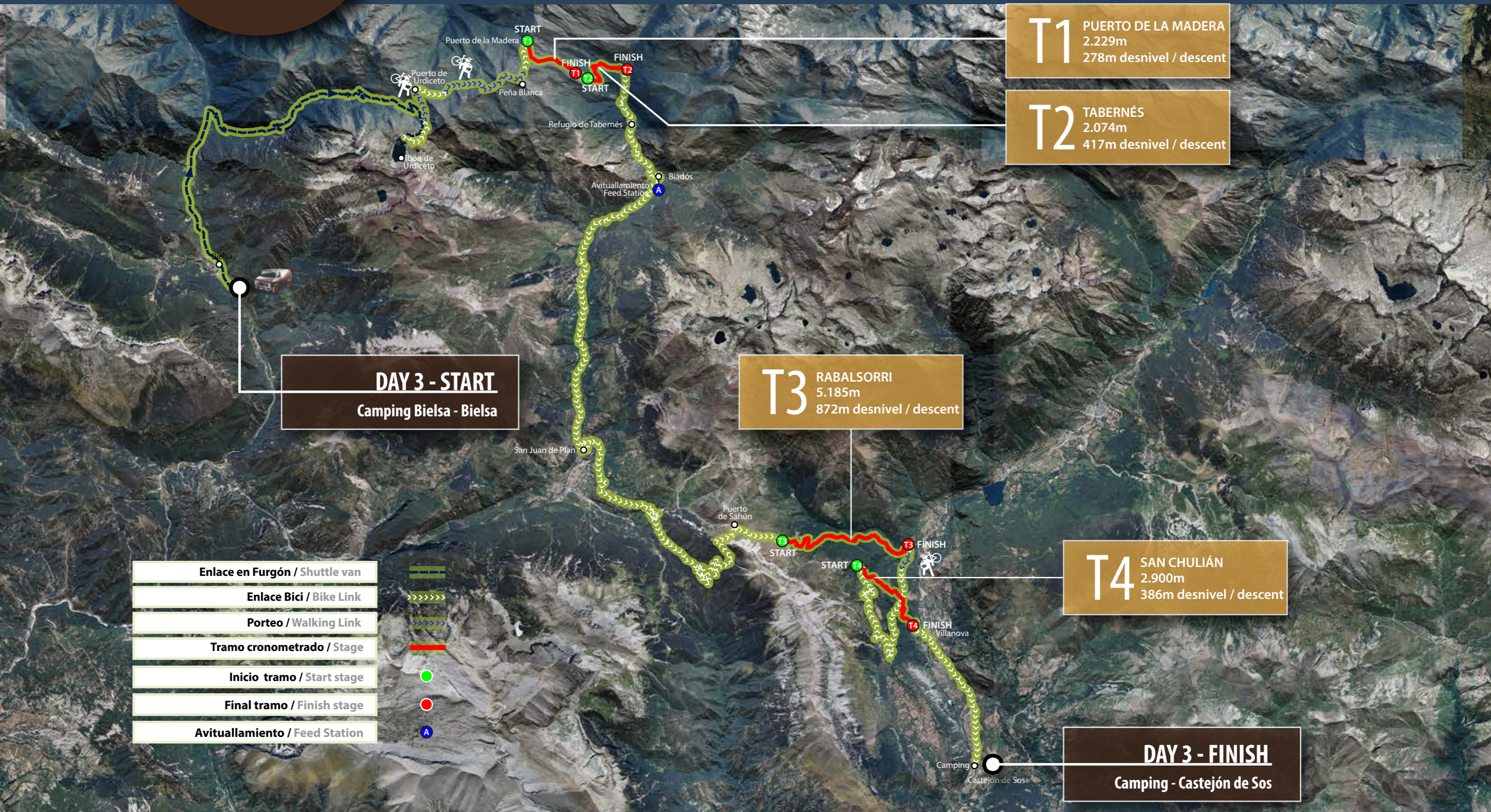
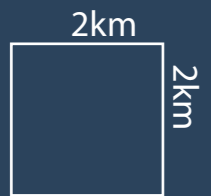
T4 SAN CHULIÁN
2.900m
386m desnivel / descent

DAY 3 - FINISH
Camping - Castejón de Sos

Enlace en Furgón / Shuttle van	
Enlace Bici / Bike Link	
Porteo / Walking Link	
Tramo cronometrado / Stage	
Inicio tramo / Start stage	
Final tramo / Finish stage	
Avituallamiento / Feed Station	



DIA -DAY 3 Sábado/ Saturday 16



T1 PUERTO DE LA MADERA
2.229m
278m desnivel / descent

T2 TABERNÉS
2.074m
417m desnivel / descent

T3 RABALSORRI
5.185m
872m desnivel / descent

T4 SAN CHULIÁN
2.900m
386m desnivel / descent

DAY 3 - START
Camping Bielsa - Bielsa

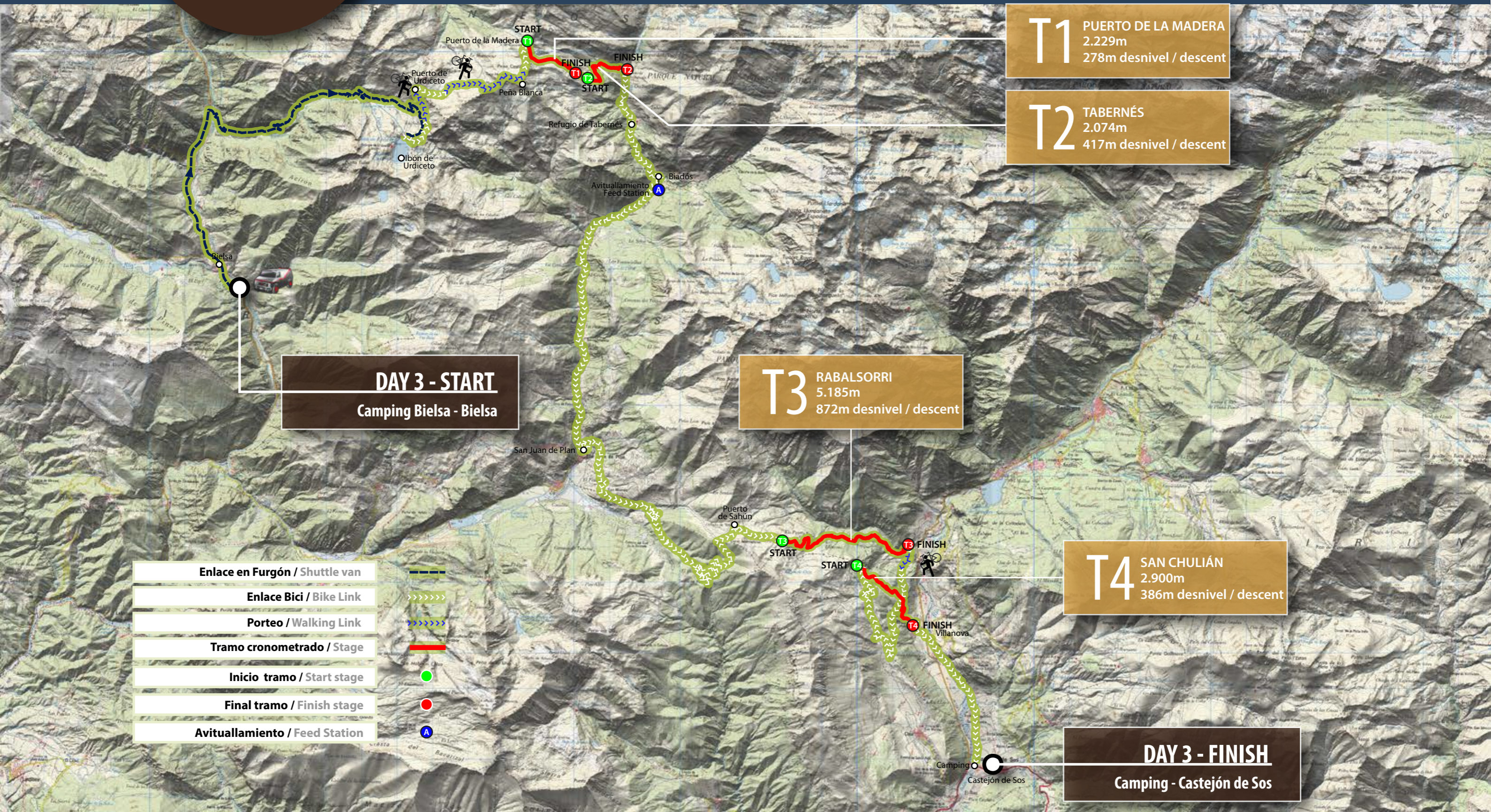
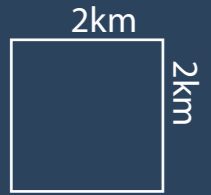
DAY 3 - FINISH
Camping - Castejón de Sos

- Enlace en Furgón / Shuttle van
- Enlace Bici / Bike Link
- Porteo / Walking Link
- Tramo cronometrado / Stage
- Inicio tramo / Start stage
- Final tramo / Finish stage
- Avituallamiento / Feed Station





DIA -DAY 3 Sábado/ Saturday 16



DAY 3 - START
Camping Bielsa - Bielsa

T1 PUERTO DE LA MADERA
2.229m
278m desnivel / descent

T2 TABERNÉS
2.074m
417m desnivel / descent

T3 RABALSORRI
5.185m
872m desnivel / descent

T4 SAN CHULIÁN
2.900m
386m desnivel / descent

DAY 3 - FINISH
Camping - Castejón de Sos

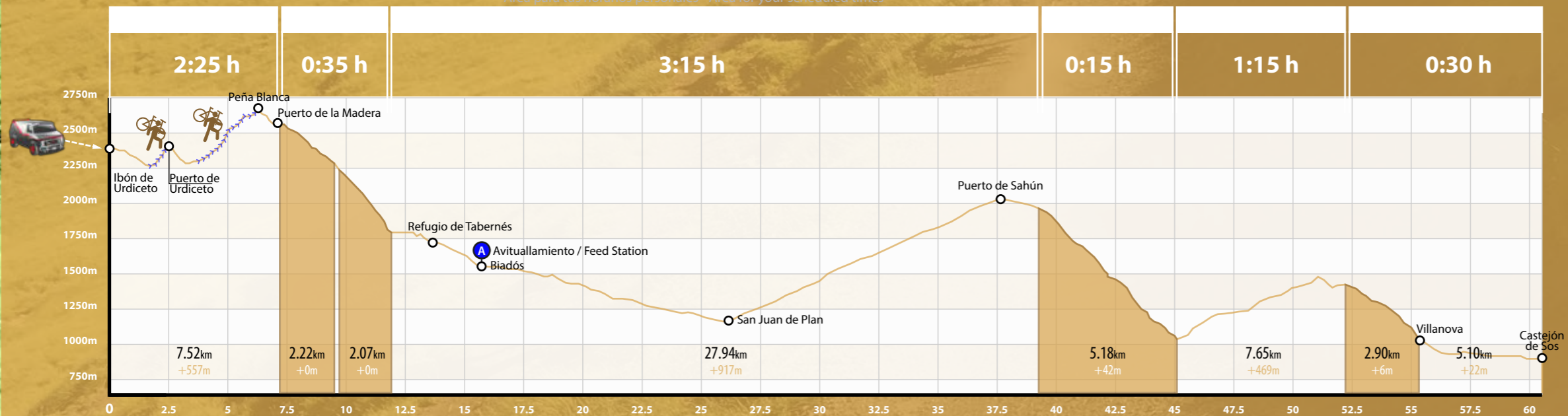
- Enlace en Furgón / Shuttle van ---
- Enlace Bici / Bike Link >>>>>
- Porteo / Walking Link >>>>>
- Tramo cronometrado / Stage ---
- Inicio tramo / Start stage ●
- Final tramo / Finish stage ●
- Avituallamiento / Feed Station A



DIA -DAY 3 Sábado / Saturday 16

Altimetría

Área para tus horarios personales - Area for your scheduled times



T1
PUERTO DE LA MADERA

T2
TABERNÉS

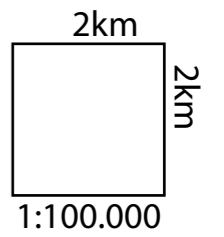
T3
RABALSORRI

T4
SAN CHULIÁN

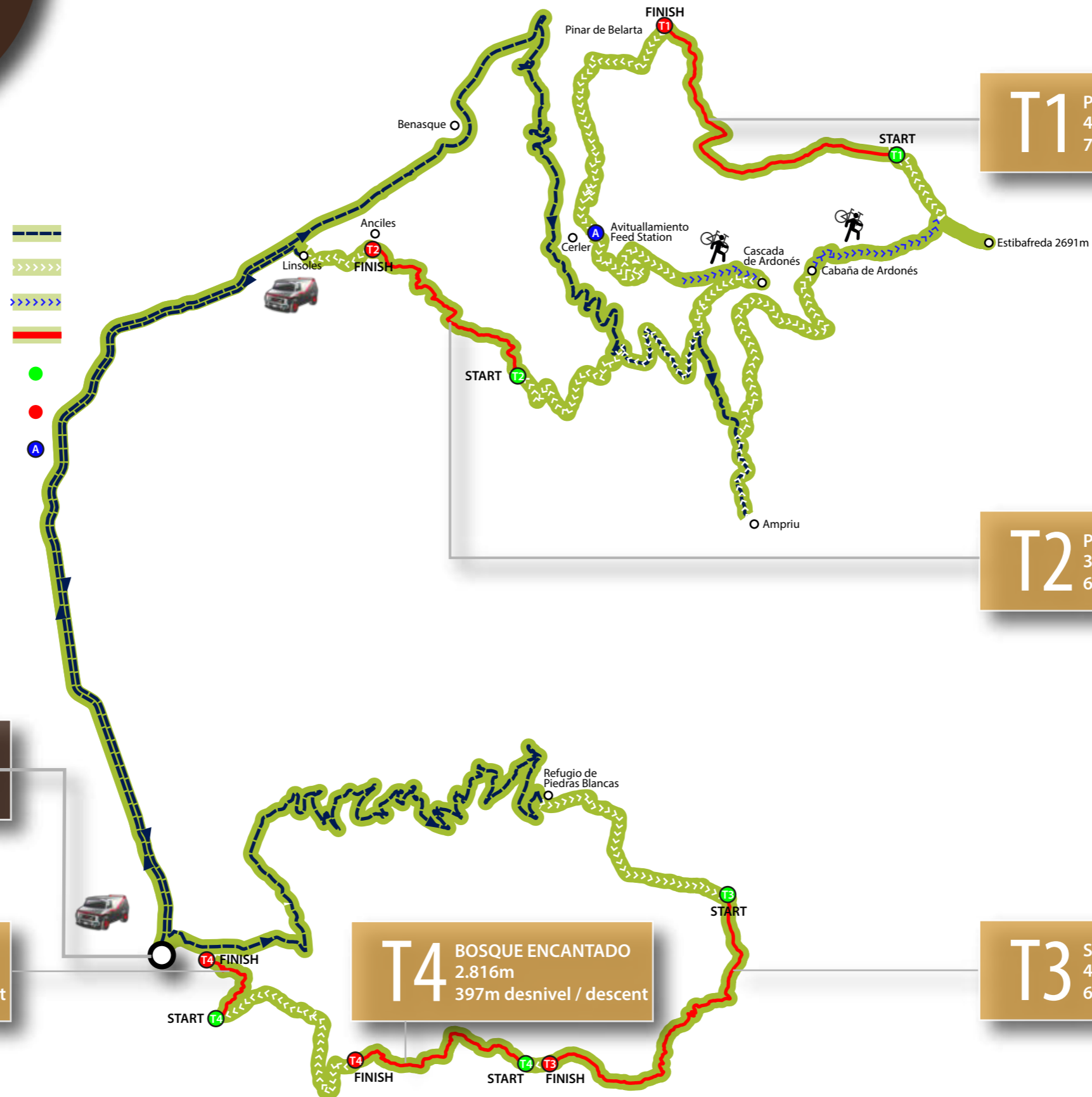
60,6km - 2.013m



DIA -DAY 4 Domingo / Sunday 17



-  Enlace en Furgón / Shuttle van
-  Enlace Bici / Bike Link
-  Porteo / Walking Link
-  Tramo cronometrado / Stage
-  Inicio tramo / Start stage
-  Final tramo / Finish stage
-  Avituallamiento / Feed Station



T1 PIANA POMÉ
4.857m
758m desnivel / descent

T2 PLANADONA
3.313m
646m desnivel / descent

DAY 4 - START - FINISH
Camping Castejón de Sos

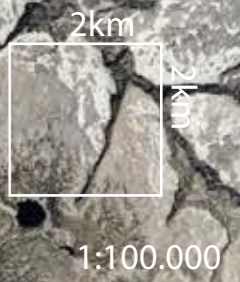
T5 MONTISIELLO
1.307m
206m desnivel / descent

T4 BOSQUE ENCANTADO
2.816m
397m desnivel / descent

T3 SARRAU ROLLO
4.910m
650m desnivel / descent



DIA -DAY 4 Domingo / Sunday 17



- Enlace en Furgón / Shuttle van**
- Enlace Bici / Bike Link**
- Porteo / Walking Link**
- Tramo cronometrado / Stage**
- Inicio tramo / Start stage**
- Final tramo / Finish stage**
- Avituallamiento / Feed Station**



T1 PIANA POMÉ
4.857m
758m desnivel / descent

T2 PLANADONA
3.313m
646m desnivel / descent

T3 SARRAU ROLLO
4.910m
650m desnivel / descent

T4 BOSQUE ENCANTADO
2.816m
397m desnivel / descent

DAY 4 - START - FINISH
Camping Castejón de Sos

T5 MONTISIELLO
1.307m
206m desnivel / descent

Map labels: Pinar de Belarta, Benasque, Anciles, Linsolés, Avituallamiento Feed Station, Carler, Cascada de Ardonés, Cabaña de Ardonés, Estibafreda 2691m, Ampriu, Refugio de Piedras Blancas.



DIA - DAY 4 Domingo / Sunday 17

- Enlace en Furgón / Shuttle van**
- Enlace Bici / Bike Link**
- Porteo / Walking Link**
- Tramo cronometrado / Stage**
- Inicio tramo / Start stage**
- Final tramo / Finish stage**
- Avituallamiento / Feed Station**

T1 PIANA POMÉ
4.857m
758m desnivel / descent

T2 PLANADONA
3.313m
646m desnivel / descent

T3 SARRAU ROLLO
4.910m
650m desnivel / descent

T4 BOSQUE ENCANTADO
2.816m
397m desnivel / descent

DAY 4 - START - FINISH
Camping Castejón de Sos

T5 MONTISIELLO
1.307m
206m desnivel / descent

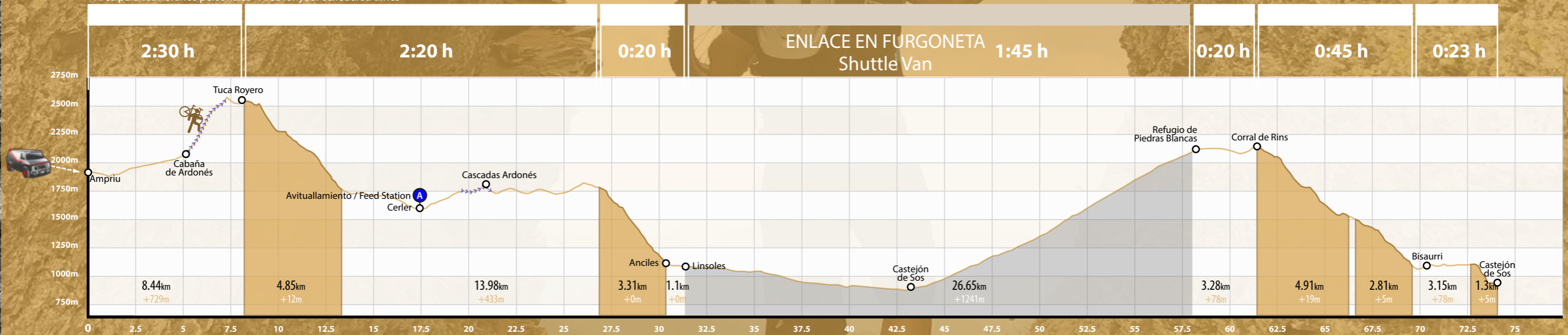




DIA -DAY 4 Domingo / Sunday 17

Altimetría

Área para tus horarios personales - Area for your scheduled times



T1

PIANA POMÉ

T2

PLANADONA

T3

SARRAU ROLLO

T4

BOSQUE ENCANTADO

T5

MONT SIELLO

47,5km - 1364m



CIFRAS FIGURES

DAY 1

T1	PORTILLÓN DE BENASQUE 3.134m 490m desnivel / descent
T2	HOSPICE DE FRANCE 2.345m 421m desnivel / descent
T3	COLL DE BARETJA 2.412m 439m desnivel / descent
T4	PRAT DE LA HONT 3.160m 522m desnivel / descent
T5	CLOT DES POUPÉS 740m 140m desnivel / descent

DAY 2

T1	PUERTO DE LA FORQUETA 4.418m 736m desnivel / descent
T2	PICO DEL COMODOTO 1.825m 396m desnivel / descent
T3	BOSQUE DEL COMODOTO 2.259m 364m desnivel / descent
T4	ESPIERBA 1.577m 190m desnivel / descent
T5	SENDERO DE LA CANAL 1762m 237m desnivel / descent

DAY 3

T1	PUERTO DE LA MADERA 2.229m 278m desnivel / descent
T2	TABERNÉS 2.074m 417m desnivel / descent
T3	RABALSORRI 5.185m 872m desnivel / descent
T4	SAN CHULIÁN 2.900m 386m desnivel / descent

DAY 4

T1	PIANA POMÉ 4.857m 758m desnivel / descent
T2	PLANADONA 3.313m 646m desnivel / descent
T3	SARRAU ROLLO 4.910m 650m desnivel / descent
T4	BOSQUE ENCANTADO 2.816m 397m desnivel / descent
T3	MONTISIELLO 1.307m 206m desnivel / descent

Total

Tramo Cronometrado / Stages	11.791m	11.841m	12.388m	17.203m	53.2km
Enlaces /Bike conection	24.321m	25.881m	48.389m	30.373m	128.9km
Total	36.112m	37.722m	60.777m	47.576m	182.1km
Desnivel acumulado +/- Elevation gain	1.666m	1.681m	2.013m	1.364m	6.724m
Desnivel Tramos Crono / Descent	2.012m	1.923m	1.953m	2.657m	8.545m
Enlaces Furgó / Shuttle Van	21.120m	84.600m	17.230m	55.250m	178.2km



TRANSNOMAD COMPARATIVA DIAS

Altimetría

